






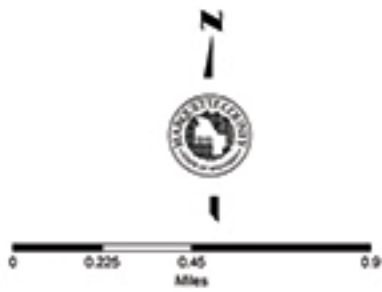


# Zoning Map City of Negaunee, Michigan

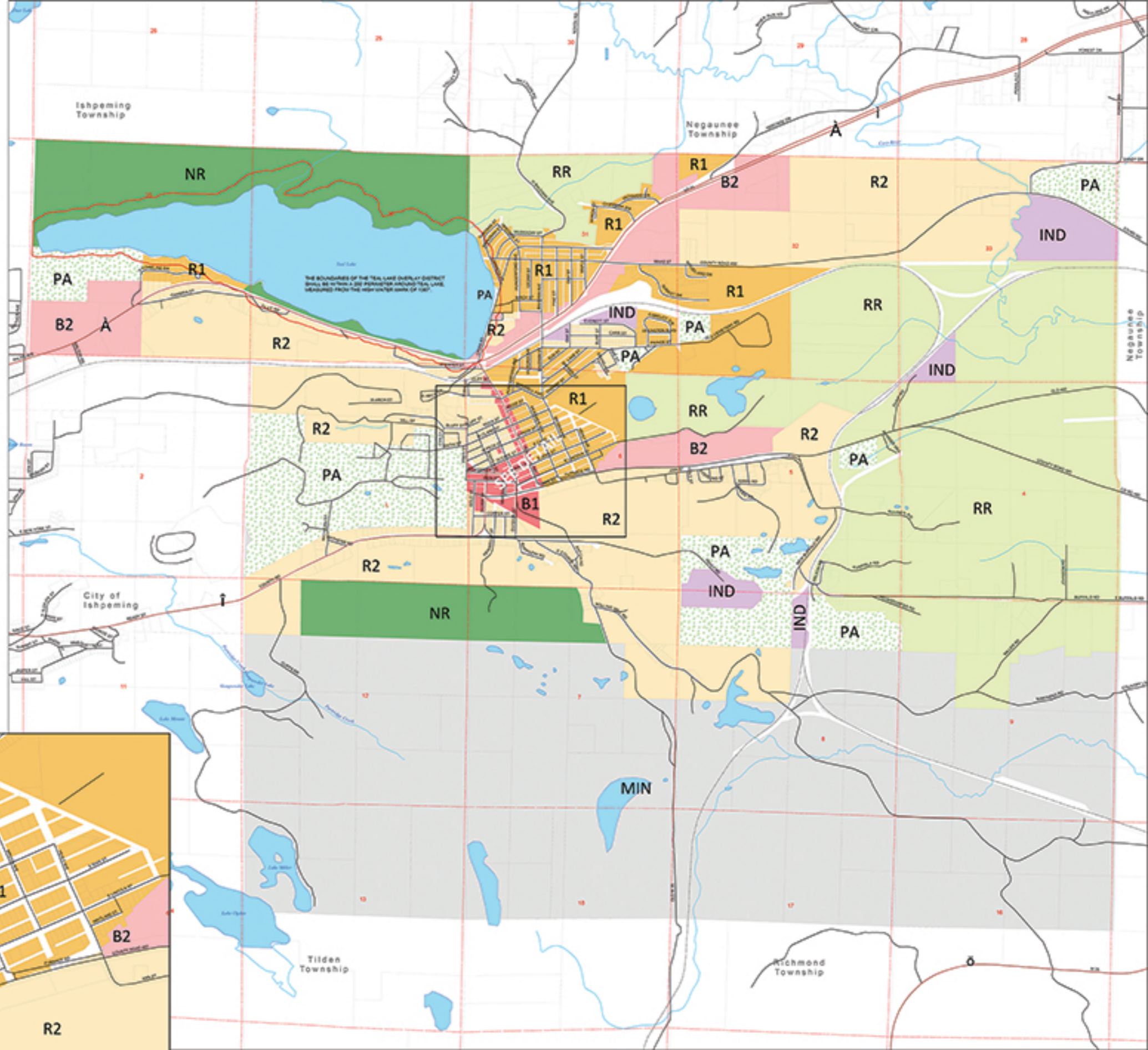
**Legend**

**Zoning Districts**

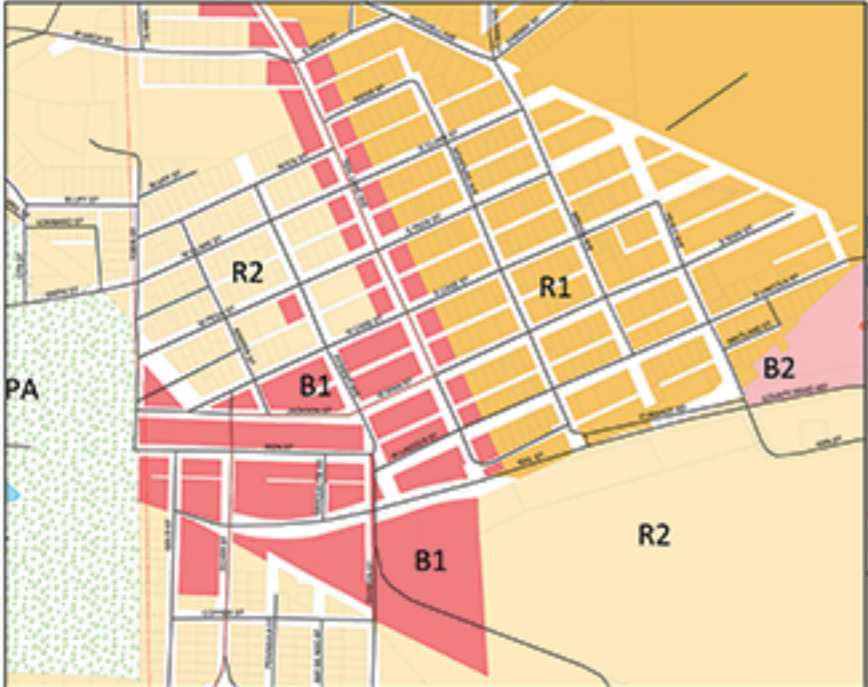
 NR- Natural Resources	 PA- Public Area
 B1- Business 1	 R1- Residential 1
 B2- Business 2	 R2- Residential 2
 IND- Industrial	 RR- Rural Residential
 MIN- Mining	



officially adopted by the City Council  
of the City of Negaunee, Michigan, on this \_\_\_\_\_ day of \_\_\_\_\_  
Mayor/President \_\_\_\_\_  
City Clerk \_\_\_\_\_



## DETAIL: DOWNTOWN NEGAUNEE



**ZONING MAP AMENDMENTS**

No.	DATE OF ADOPTION	ADDITIONAL SUPPORT	REVISIONS	LOCATION	MAP CREATED BY
1					
2					
3					
4					

The information and data provided herein has been compiled from various sources, and is used by the County of Marquette for its own general information. The County does not warrant or guarantee that this information and data is accurate or current, nor does the County warrant or guarantee that the information and data is not intended to be used for any particular use or purpose. Users specifically acknowledge that the information and data is not intended to be used for any particular use or purpose, and should not be used to determine individual boundaries, lot lines, or lines of association with respect to real estate. Any recipient of this information and data should independently verify its accuracy before relying on it for any purpose. The County of Marquette and its officers, agents, employees, boards, and commissioners shall not be liable for any negligence or omission in this information and data.

Marquette County, RMDO  
c:\data\mof\_co  
eg/naunee city/zoning size E  
print date: 5/06/09,  
reprinted: 5/02/12  
updated: 5/28/15