








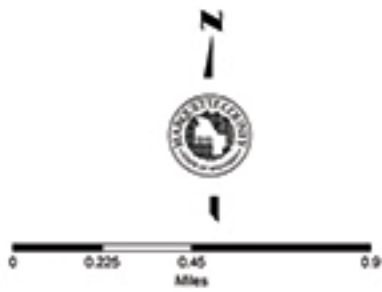


Zoning Map City of Negaunee, Michigan

Legend

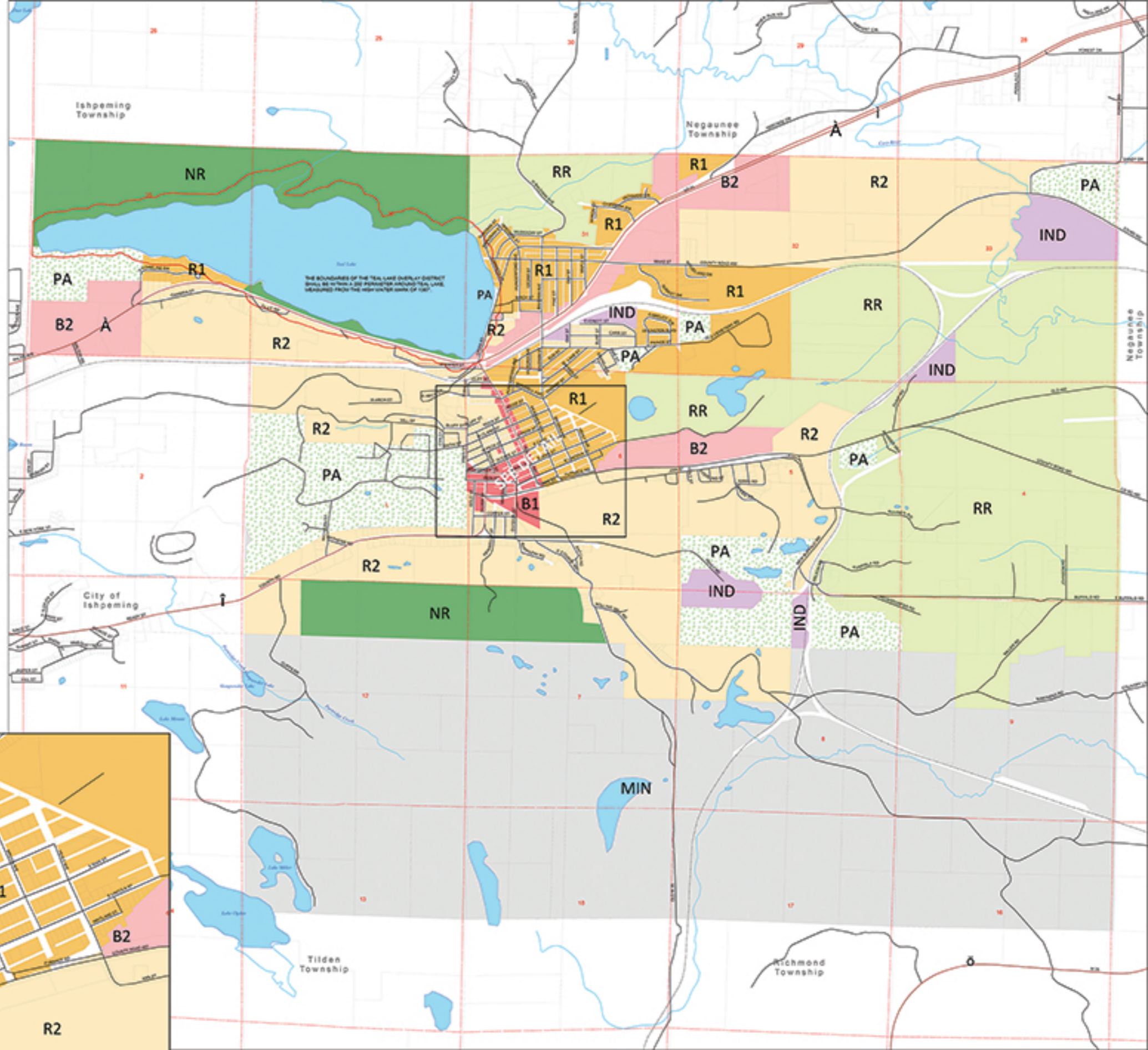
Zoning Districts

 NR- Natural Resources	
 PA- Public Area	
 B1- Business 1	 R1- Residential 1
 B2- Business 2	 R2- Residential 2
 IND- Industrial	 RR- Rural Residential
 MIN- Mining	

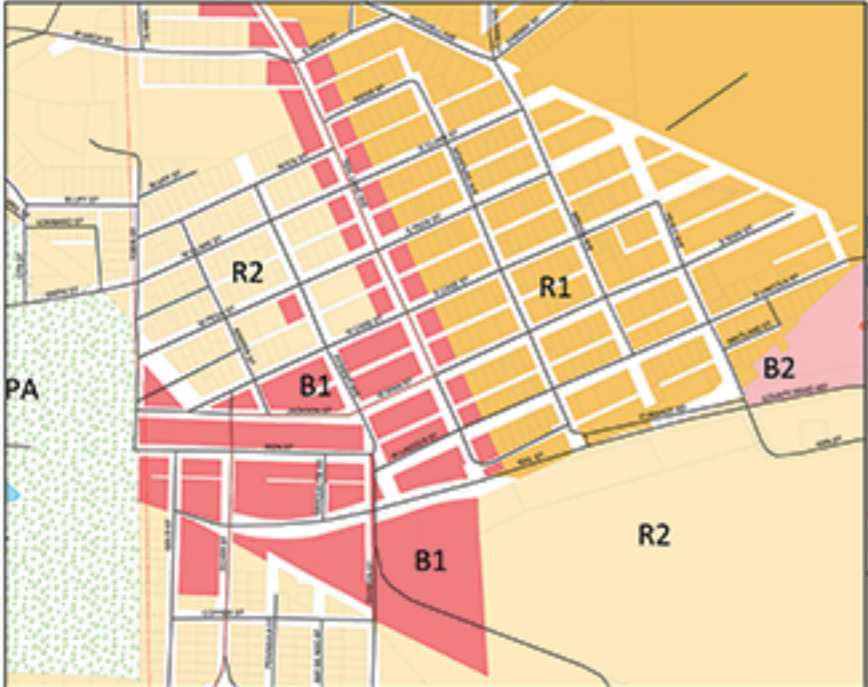


officially adopted by the City Council
of the City of Negaunee, Michigan, on this _____ day of _____
2015.

City Clerk



DETAIL: DOWNTOWN NEGAUNEE



ZONING MAP AMENDMENTS

NO.	DATE OF ADOPTION	ADDITIONAL SUPPORT	REVISIONS	LOCATION	MAP CREATED BY
1					
2					
3					
4					

The information and data provided herein has been compiled from various sources, and is used by the County of Marquette for its own general information. The County does not warrant or guarantee that this information and data is accurate or correct, nor does the County warrant or guarantee that the information and data is for any particular use or purpose. Users specifically acknowledge that the information and data is not intended to be, and should not be, used to determine individual boundaries, lot lines, or lines of association with respect to real estate. Any recipient of this information and data should independently verify its accuracy before relying on it for any purpose. The County of Marquette and its officers, agents, employees, boards, and commissioners shall not be liable for any negligence or omission in this information and data.

Marquette County, RMDO
c:\data\mof_co
eg/naunee city/zoning size E
print date: 5/06/09,
reprinted: 5/02/12
updated: 5/28/15